





Year 4: North America Knowledge Mat

Subject Specific Vocabulary	Information	Important Knowledge
Northern Hemisphere		<input type="checkbox"/> I can locate North America on a world map, using lines of latitude and longitude.
latitude		<input type="checkbox"/> I know where North America is on a map.
longitude		<input type="checkbox"/> I know the countries of North America.
climate		<input type="checkbox"/> I know the landscape and landmarks of the Rocky Mountains range.
landscape		<input type="checkbox"/> I know about the volcanic eruptions at Mount St Helens and the impact they have had on the surrounding area.
landform		<input type="checkbox"/> I know the main features of US states that I have studied.
landmark		<input type="checkbox"/> I know the main features of New York and can compare them with Warrington.
state		
mountain range		