




# Year 2: Contrasting Locality Knowledge Mat

Subject Specific Vocabulary		Saulsville	Important Knowledge
<b>ocean</b>	A huge body of salt water		<input type="checkbox"/> I know the names of the world's five oceans.
<b>human features</b>	Something that is built by humans.		<input type="checkbox"/> I know the names of the seven continents.
<b>capital city</b>	A city where the government is based.		<input type="checkbox"/> I know key facts about South Africa.
<b>district</b>	An area or region		<input type="checkbox"/> I know where South Africa and Saulsville are located on a map.
<b>population</b>	All of the people who live in a particular area		<input type="checkbox"/> I know the physical and human features of Saulsville.
<b>traditional</b>	A way of doing things that has happened in the past.		<input type="checkbox"/> I know the similarities and differences between our homes and the homes in Saulsville.
<b>similarities</b>	Having features in common		<input type="checkbox"/> I know the similarities and differences between school life in Masizani Primary School in Saulsville and school life in St Philip Westbrook Primary in Warrington.
<b>differences</b>	The ways in which two areas are different		
<b>culture</b>	The 'way of life' of groups of people		<input type="checkbox"/> I know traditional food that is eaten by families in poverty in Saulsville.
<b>poverty</b>	Being extremely poor		