




Year 6: OAA

Subject Specific Vocabulary		Important Information	Important Knowledge
maps	A picture of a place, usually drawn from above.	  	<ul style="list-style-type: none"> ❑ I can use a map of an area and follow directions. ❑ I can use logic to solve a range of problems with my group. ❑ I can identify different landmarks using key symbols. ❑ I can give and follow compass directions. ❑ I can communicate effectively with my team to solve a range of problems. ❑ I can identify locations on a map using grid references. ❑ I can give directions using grid references. ❑ I can take part in different team-building exercises in different roles. ❑ I can use a scale to identify how far apart different locations are.
diagrams	Simplified versions of a map or area.		
scale	The ratio of the length in a drawing to the length on the real thing.		
symbols	Pictures/objects on a map that represent a real object.		
orienteeing	Navigating around a course.		
obstacle	Objects that need manoeuvring in order to complete a task or challenge.		
problem-solving	Finding a way to apply knowledge and skills you have to answer unfamiliar types of problems.		
communication	Working with a team to share information.		
team-building	Activities designed to strengthen a bond and resolve conflicts between groups of people.		
grid reference	A location on a map which is found using numbered lines.		