




# Year 2: Contrasting Locality Knowledge Mat

Subject Specific Vocabulary		Houses in Saulsville	Important knowledge about a contrasting locality
<b>ocean</b>	A huge body of salt water		<input type="checkbox"/> I know the names of the world's five oceans.
<b>human features</b>	Something that is built by humans and would not have existed in nature without humans.		<input type="checkbox"/> I know the names of the seven continents.
<b>physical features</b>	Physical features like seas, mountains and rivers are natural. They would be here even if there were no people around.		<input type="checkbox"/> I know key facts about South Africa.
<b>district</b>	An area or region		<input type="checkbox"/> I know where South Africa and Saulsville are located on a map
<b>population</b>	All of the people who live in a particular area	<b>Masizani Primary School</b> 	<input type="checkbox"/> I know the physical and human features of Saulsville.
<b>compare</b>	To describe the similarities and differences		<input type="checkbox"/> I know the similarities and differences between our homes and the homes in Saulsville.
<b>similarities</b>	Having features in common		<input type="checkbox"/> I know the similarities and differences between school life in Masizani Primary School in Saulsville and school life in St Philip Westbrook Primary in Warrington.
<b>differences</b>	The ways in which two areas are different		<input type="checkbox"/> I know food that is eaten by families in poverty in Saulsville.
<b>culture</b>	The 'way of life' of groups of people		
<b>poverty</b>	Being extremely poor		