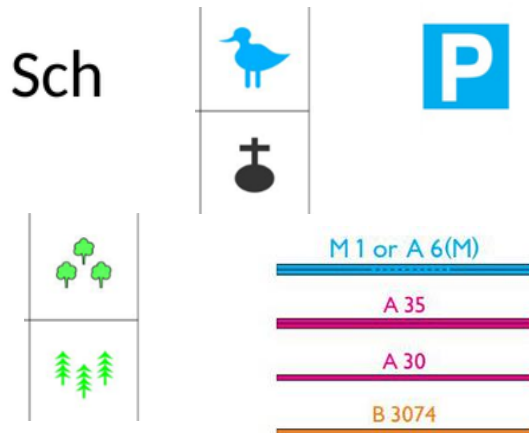






Year 2: Fieldwork Knowledge Mat

Subject Specific Vocabulary		Map symbols	Important knowledge about my local area
village	A small group of houses and shops.		<input type="checkbox"/> I know what physical and human features are.
forest	An area of woodland, trees and plants.		<input type="checkbox"/> I know the physical and human features of rural and urban areas.
urban	An area where many people live with houses and buildings close together.		<input type="checkbox"/> I can identify physical and human features on a map.
rural	An area where few people live where houses can be further apart and may be used for farming.		<input type="checkbox"/> I know which physical and human features are in the area I live.
physical features	Something which would be there even without people around.	<h2>How do we use spaces?</h2> <div></div>	<input type="checkbox"/> I can create my own map of the local green spaces.
human features	Something which has been made or built by people.		<input type="checkbox"/> I can label physical and human features on Digimaps.
town	A town is a place with many streets and buildings, where people live and work. Towns are larger than villages and smaller than cities.		<input type="checkbox"/> I can use Ordnance Survey symbols.
city	A very big place where people live and work. There are lots of buildings.		<input type="checkbox"/> I can use graphs and tables to show the use of the local areas.
aerial	Looking at something from above.		<input type="checkbox"/> I can ask questions about the use of the Orchard area. I can find out about the use of the Orchard area.
bird's eye view	Looking at something from above.		